



MCBH AUTHORIZED RECREATIONAL BEACHES, SHORELINES, AND NEARSHORE WATERS MAPS

PALI KILO COVE (area within black triangle)

Prohibited activities:

- No shoreline fishing
- No watercraft (paddleboard, kayak, canoe, inner tube, rafts)
- No walking on the reef
- No Taking of coral or live rock
- No Taking of Takō (octopi) on even years
- No night spearfishing

Authorized:

- Transiting the area to surf

Map 1

PALI KILO COVE


— Only Beach cottage occupants Monday - Friday.


Open on Saturday and Sunday to active duty servicemembers and family, reservists, military retirees, and Veterans with 0-100% disability, current MCBH civilian workforce, civilian retirees of MCBH.

— RESTRICTED AREA. Off limits to all personnel. Contact Airfield Operations for access

No Fishing



 RESTRICTED AREA. Off limits to all base personnel, except Emergency Services, Law Enforcement, military training, and Environmental Division engaged in management activities. End of runway requires Air Field Operations Authorization.

 Authorized users: Active Duty, reservists, military retirees, immediate military family members, Guests of military servicemembers when accompanied by the military servicemembers, Veterans with 0-100% disability, Civilian persons retired from MCBH, Current civilian employees.

Not Authorized: Contractors, Unaccompanied guests

Map 3



RESTRICTED AREA. Shoreline Access Restricted, contact Range Control for access.

RESERVED FISHING ACCESS AREA. Fishing access for permitted persons having completed the requisite volunteer hours per this order.

Map 4



Fort Hase

Authorized users:


Active Duty, reservists, military retirees, immediate military family members, Guests of military servicemembers when accompanied by the military servicemember, Veterans with 0-100% disability, Civilian persons retired from MCBH, Current civilian employees.

Fishing permit holders.

Not Authorized: Contractors



NO PUBLIC ACCESS. Wildlife Management Area – Endangered Species habitat. This includes the land, shoreline, beach, and adjoining water.




RESTRICTED ACCESS. Offshore waters within the 500 yard security buffer area



— No shoreline fishing

— Spill Boom




RESTRICTED Area. No fishing from boats or casting over spill boom


No access by any watercraft, i.e., paddleboards, kayaks, canoes, motor boats.



Map 6

 RESTRICTED Area. No Fishing

 Waters approved for jet ski and water skiing activities when flightline is not active.

 Authorized users: Active Duty, reservists, military retirees, immediate military family members, guests of military servicemembers when accompanied by the military servicemember, Veterans with disability, Civilian persons retired from MCBH, Current civilian employees of MCBH.

Fishing permit holders.

Not Authorized: Contractors

Map 7




— Limited Access shoreline. For Cabana occupants only

Hale koa Recreation Area

— Authorized users: Active Duty, reservists, military retirees, immediate military family members, Guests of military servicemembers when accompanied by the military servicemember, Veterans with 0-100% disability, Civilian persons retired from MCBH, Current civilian employees.

Not Authorized: Contractors, Unaccompanied guests

— RESTRICTED ACCESS Shoreline. No fishing or recreational activities.



RESTRICTED ACCESS waters. Contact Waterfront Operations and/or Airfield Operations for access.

Map 8



Mokapu Central Drainage Channel (MCDC)

Shoreline rod and reel fishing authorized.
Trap and Release only

Prohibited activities:

No crabbing or lay nets

No Dumping of any kind, to include by not limited to, rubbish, personal items, tires, furniture, bicycles, household goods.


No swimming, kayaking, or canoeing



Nu'upia Ponds Wildlife Management Area



Nu'upia Ponds Recreational Trail



NO ACCESS. Wildlife Management Area – Endangered Species habitat. This includes the land, shoreline, beach, and adjoining water.